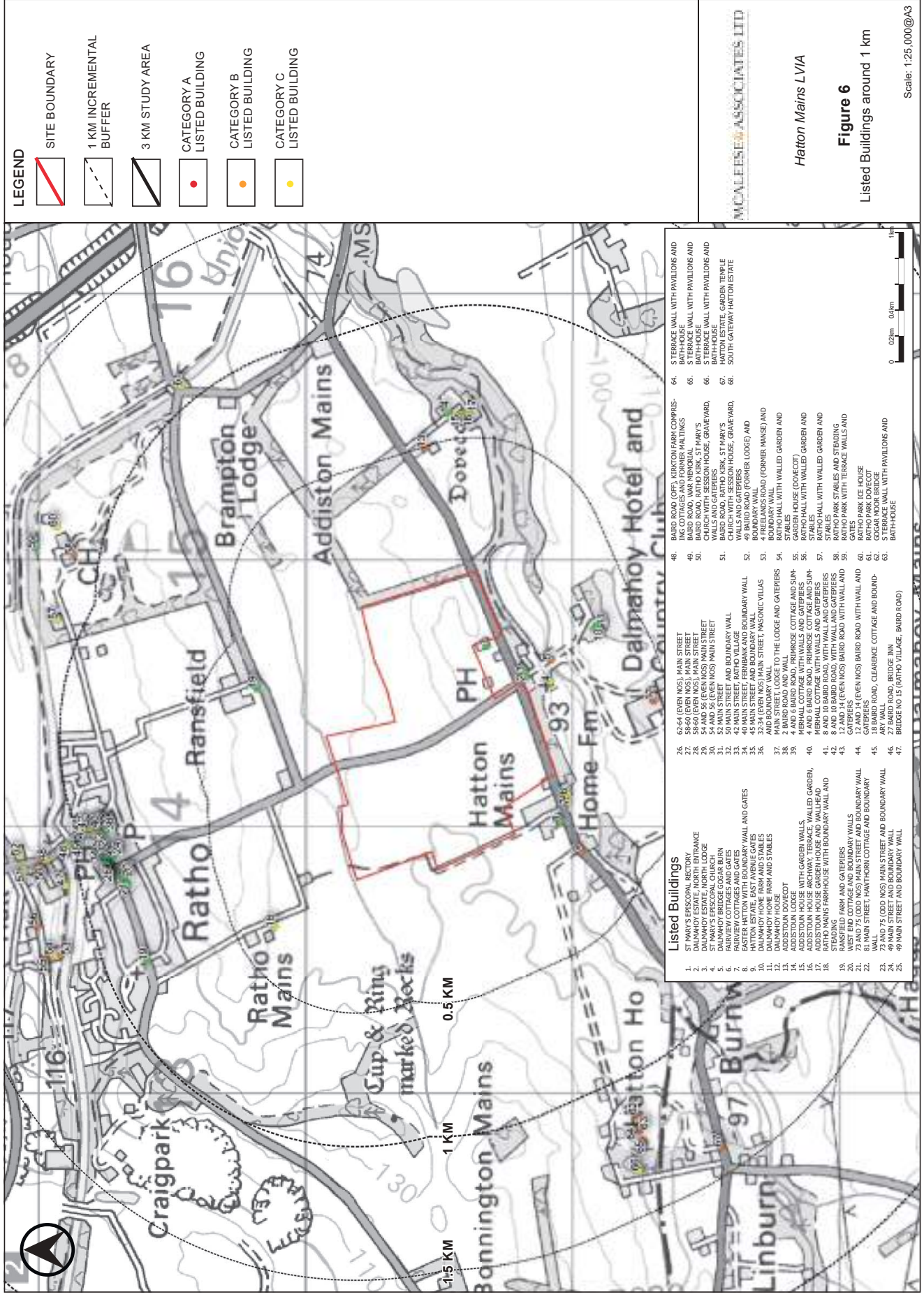


Hatton Mains LVIA Part 2 on behalf of Inverdunning (Hatton Mains) Ltd  
 March 2020



- LEGEND**
- SITE BOUNDARY
  - 1 KM INCREMENTAL BUFFER
  - 3 KM STUDY AREA
  - CATEGORY A LISTED BUILDING
  - CATEGORY B LISTED BUILDING
  - CATEGORY C LISTED BUILDING

- Listed Buildings**
1. DALMAYHOY HOUSE
  2. DALMAYHOY HOUSE
  3. DALMAYHOY HOUSE
  4. ST MARY'S EPISCOPAL CHURCH
  5. DALMAYHOY HOUSE
  6. DALMAYHOY HOUSE
  7. DALMAYHOY HOUSE
  8. DALMAYHOY HOUSE
  9. DALMAYHOY HOUSE
  10. DALMAYHOY HOUSE
  11. DALMAYHOY HOUSE
  12. DALMAYHOY HOUSE
  13. DALMAYHOY HOUSE
  14. DALMAYHOY HOUSE
  15. DALMAYHOY HOUSE
  16. DALMAYHOY HOUSE
  17. DALMAYHOY HOUSE
  18. DALMAYHOY HOUSE
  19. DALMAYHOY HOUSE
  20. DALMAYHOY HOUSE
  21. DALMAYHOY HOUSE
  22. DALMAYHOY HOUSE
  23. DALMAYHOY HOUSE
  24. DALMAYHOY HOUSE
  25. DALMAYHOY HOUSE
  26. 62-64 (EVEN NOS), MAIN STREET
  27. 64 (EVEN NOS), MAIN STREET
  28. 66 (EVEN NOS), MAIN STREET
  29. 68 (EVEN NOS), MAIN STREET
  30. 54 AND 56 (EVEN NOS) MAIN STREET
  31. 58 (EVEN NOS) MAIN STREET
  32. 50 MAIN STREET AND BOUNDARY WALL
  33. 42 MAIN STREET, RATHO VILLAGE
  34. 40 MAIN STREET, FERRIBANK AND BOUNDARY WALL
  35. 38 MAIN STREET, FERRIBANK AND BOUNDARY WALL
  36. 32-34 (EVEN NOS) MAIN STREET, MASONIC VILLAS
  37. 2 BARO ROAD AND WALL
  38. 4 AND 6 BARO ROAD, RIMROSE COTTAGE AND SUPPLEMENTARY WALLS AND GATEPIERS
  39. 8 AND 10 BARO ROAD, WITH WALL AND GATEPIERS
  40. 12 AND 14 (EVEN NOS) BARO ROAD WITH WALL AND GATEPIERS
  41. 16 AND 18 (EVEN NOS) BARO ROAD WITH WALL AND GATEPIERS
  42. 20 AND 22 (EVEN NOS) BARO ROAD WITH WALL AND GATEPIERS
  43. 24 AND 26 (EVEN NOS) BARO ROAD WITH WALL AND GATEPIERS
  44. 28 AND 30 (EVEN NOS) BARO ROAD WITH WALL AND GATEPIERS
  45. 32 AND 34 (EVEN NOS) BARO ROAD WITH WALL AND GATEPIERS
  46. 36 AND 38 (EVEN NOS) BARO ROAD WITH WALL AND GATEPIERS
  47. 40 AND 42 (EVEN NOS) BARO ROAD WITH WALL AND GATEPIERS
  48. 44 AND 46 (EVEN NOS) BARO ROAD WITH WALL AND GATEPIERS
  49. 48 AND 50 (EVEN NOS) BARO ROAD WITH WALL AND GATEPIERS
  50. 54 AND 56 (EVEN NOS) BARO ROAD WITH WALL AND GATEPIERS
  51. 60 AND 62 (EVEN NOS) BARO ROAD WITH WALL AND GATEPIERS
  52. 64 AND 66 (EVEN NOS) BARO ROAD WITH WALL AND GATEPIERS
  53. 68 AND 70 (EVEN NOS) BARO ROAD WITH WALL AND GATEPIERS
  54. 74 AND 76 (EVEN NOS) BARO ROAD WITH WALL AND GATEPIERS
  55. 78 AND 80 (EVEN NOS) BARO ROAD WITH WALL AND GATEPIERS
  56. 84 AND 86 (EVEN NOS) BARO ROAD WITH WALL AND GATEPIERS
  57. 90 AND 92 (EVEN NOS) BARO ROAD WITH WALL AND GATEPIERS
  58. 96 AND 98 (EVEN NOS) BARO ROAD WITH WALL AND GATEPIERS
  59. 102 AND 104 (EVEN NOS) BARO ROAD WITH WALL AND GATEPIERS
  60. 108 AND 110 (EVEN NOS) BARO ROAD WITH WALL AND GATEPIERS
  61. 114 AND 116 (EVEN NOS) BARO ROAD WITH WALL AND GATEPIERS
  62. 120 AND 122 (EVEN NOS) BARO ROAD WITH WALL AND GATEPIERS
  63. 126 AND 128 (EVEN NOS) BARO ROAD WITH WALL AND GATEPIERS
  64. 132 AND 134 (EVEN NOS) BARO ROAD WITH WALL AND GATEPIERS
  65. 138 AND 140 (EVEN NOS) BARO ROAD WITH WALL AND GATEPIERS
  66. 144 AND 146 (EVEN NOS) BARO ROAD WITH WALL AND GATEPIERS
  67. 150 AND 152 (EVEN NOS) BARO ROAD WITH WALL AND GATEPIERS
  68. 156 AND 158 (EVEN NOS) BARO ROAD WITH WALL AND GATEPIERS
  69. 162 AND 164 (EVEN NOS) BARO ROAD WITH WALL AND GATEPIERS
  70. 168 AND 170 (EVEN NOS) BARO ROAD WITH WALL AND GATEPIERS
  71. 174 AND 176 (EVEN NOS) BARO ROAD WITH WALL AND GATEPIERS
  72. 180 AND 182 (EVEN NOS) BARO ROAD WITH WALL AND GATEPIERS
  73. 186 AND 188 (EVEN NOS) BARO ROAD WITH WALL AND GATEPIERS
  74. 192 AND 194 (EVEN NOS) BARO ROAD WITH WALL AND GATEPIERS
  75. 198 AND 200 (EVEN NOS) BARO ROAD WITH WALL AND GATEPIERS
  76. 204 AND 206 (EVEN NOS) BARO ROAD WITH WALL AND GATEPIERS
  77. 210 AND 212 (EVEN NOS) BARO ROAD WITH WALL AND GATEPIERS
  78. 216 AND 218 (EVEN NOS) BARO ROAD WITH WALL AND GATEPIERS
  79. 222 AND 224 (EVEN NOS) BARO ROAD WITH WALL AND GATEPIERS
  80. 228 AND 230 (EVEN NOS) BARO ROAD WITH WALL AND GATEPIERS
  81. 234 AND 236 (EVEN NOS) BARO ROAD WITH WALL AND GATEPIERS
  82. 240 AND 242 (EVEN NOS) BARO ROAD WITH WALL AND GATEPIERS
  83. 246 AND 248 (EVEN NOS) BARO ROAD WITH WALL AND GATEPIERS
  84. 252 AND 254 (EVEN NOS) BARO ROAD WITH WALL AND GATEPIERS
  85. 258 AND 260 (EVEN NOS) BARO ROAD WITH WALL AND GATEPIERS
  86. 264 AND 266 (EVEN NOS) BARO ROAD WITH WALL AND GATEPIERS
  87. 270 AND 272 (EVEN NOS) BARO ROAD WITH WALL AND GATEPIERS
  88. 276 AND 278 (EVEN NOS) BARO ROAD WITH WALL AND GATEPIERS
  89. 282 AND 284 (EVEN NOS) BARO ROAD WITH WALL AND GATEPIERS
  90. 288 AND 290 (EVEN NOS) BARO ROAD WITH WALL AND GATEPIERS
  91. 294 AND 296 (EVEN NOS) BARO ROAD WITH WALL AND GATEPIERS
  92. 300 AND 302 (EVEN NOS) BARO ROAD WITH WALL AND GATEPIERS
  93. 306 AND 308 (EVEN NOS) BARO ROAD WITH WALL AND GATEPIERS
  94. 312 AND 314 (EVEN NOS) BARO ROAD WITH WALL AND GATEPIERS
  95. 318 AND 320 (EVEN NOS) BARO ROAD WITH WALL AND GATEPIERS
  96. 324 AND 326 (EVEN NOS) BARO ROAD WITH WALL AND GATEPIERS
  97. 330 AND 332 (EVEN NOS) BARO ROAD WITH WALL AND GATEPIERS
  98. 336 AND 338 (EVEN NOS) BARO ROAD WITH WALL AND GATEPIERS
  99. 342 AND 344 (EVEN NOS) BARO ROAD WITH WALL AND GATEPIERS
  100. 348 AND 350 (EVEN NOS) BARO ROAD WITH WALL AND GATEPIERS

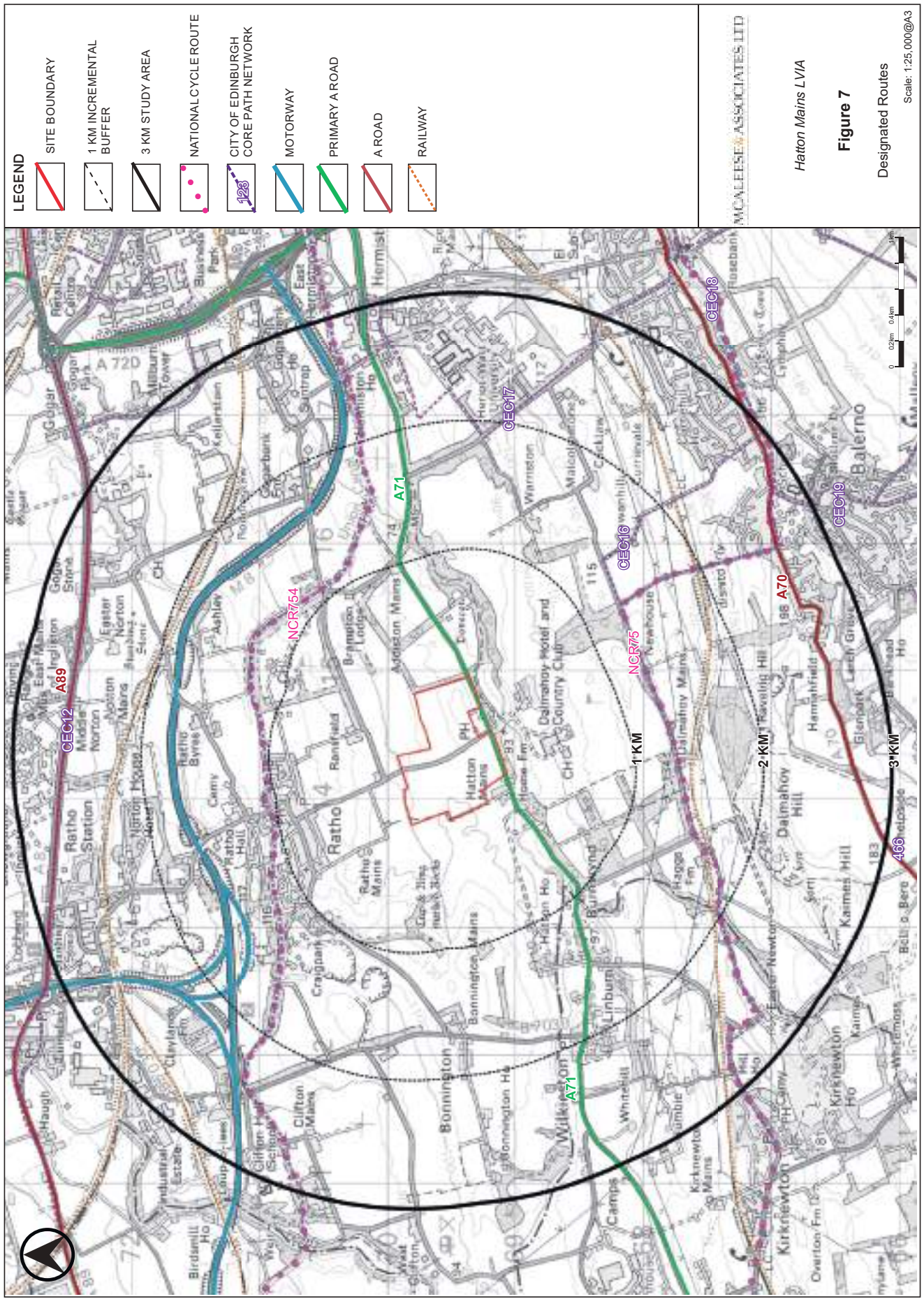
MOYLEE ASSOCIATES LTD

Hatton Mains LVIA

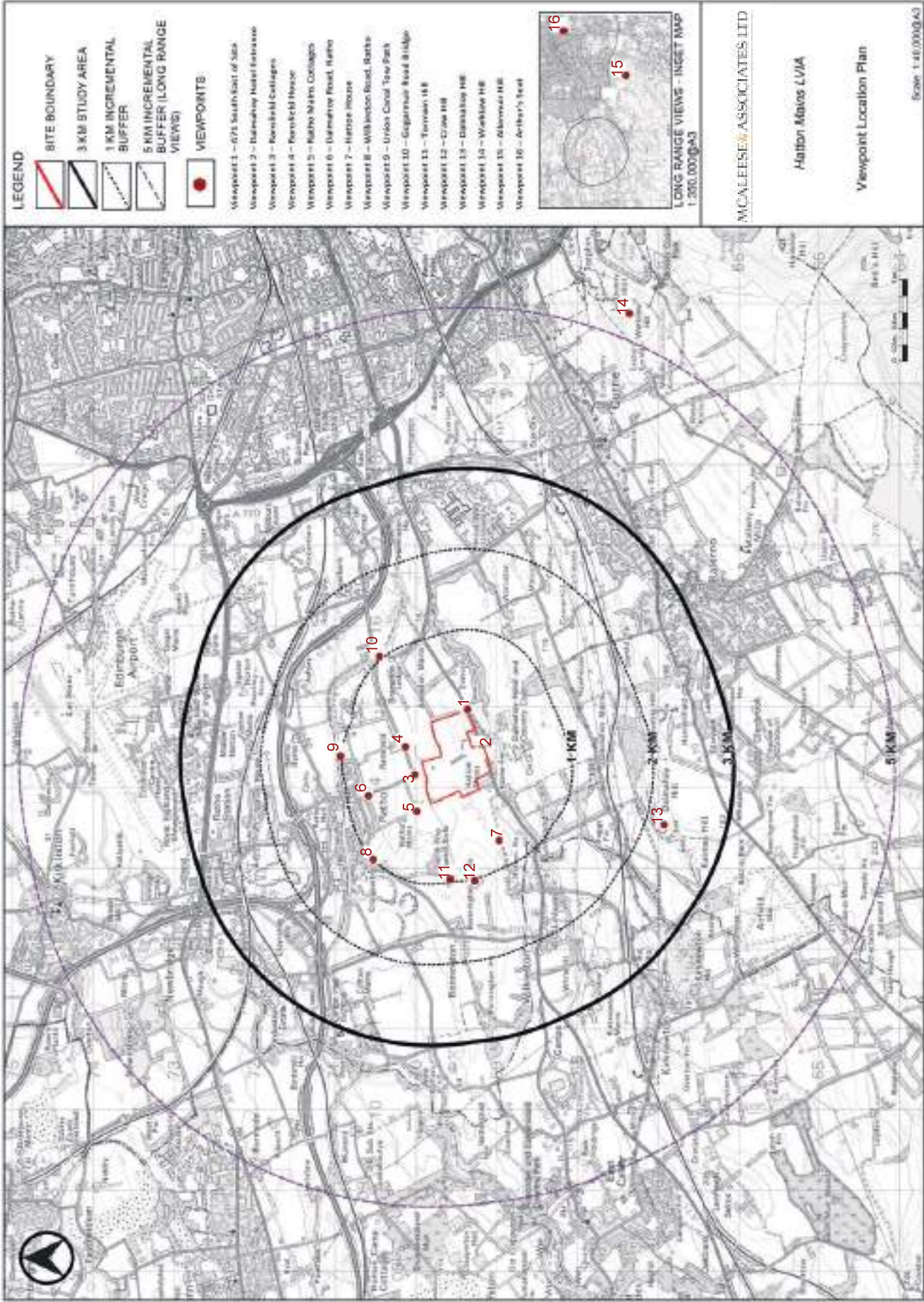
Figure 6


Listed Buildings around 1 km

Scale: 1:25,000@A3



Hatton Mains LVIA Part 2 on behalf of Inverdunning (Hatton Mains) Ltd  
March 2020





Baseline view with site area



Proposed Visualisation

Figure 9 - Viewpoint 1 A71 South East of Site



Baseline view with site area



Proposed Visualisation

Figure 10a: Viewpoint 2 Dalmahoy Hotel Entrance (west)



Baseline view with site area



Proposed Visualisation

Figure 10b: Viewpoint 2 Dalmahoy Hotel Entrance (east)



Baseline view with site area



Proposed Visualisation

Figure 11a: Viewpoint 3 – Ransfield Cottages (east)





Baseline view with site area



Proposed Visualisation

Figure 11b: Viewpoint 3 – Ransfield Cottages (east)




Baseline view with site area



Proposed Visualisation

Figure 12a: Viewpoint 4 – Ransfield House (east)



Baseline view with site area



Proposed Visualisation

Figure 12b: Viewpoint 4 – Ransfield House (west)



Baseline view with site area



Proposed Visualisation

Figure 13: Viewpoint 5 – Ratho Mains Cottages



Baseline view with site area



Proposed Visualisation

Figure 14: Viewpoint 6 – Dalmahoy Road, Ratho



Baseline view with site area



Proposed Visualisation

Figure 15: Viewpoint 7 – Hatton House



Baseline view with site area



Proposed Visualisation

Figure 16: Viewpoint 8 – Wilkieston Road, Ratho



Baseline view with site area



Proposed Visualisation

Figure 17: Viewpoint 9 – Union Canal Tow Path





Baseline view with site area



Proposed Visualisation

Figure 18: Viewpoint 10 – Gogarmuir Road Bridge



Baseline view with site area




Proposed Visualisation

Figure 19: Viewpoint 11 – Tormain Hill



Baseline view with site area



Proposed Visualisation

Figure 20: Viewpoint 12 – Craw Hill



Baseline view with site area



Proposed Visualisation

Figure 21: Viewpoint 13 – Dalmahoy Hill



Baseline view with site area



Proposed Visualisation

Figure 22: Viewpoint 14 – Warklaw Hill



Baseline view with site area



Proposed Visualisation

Figure 23: Viewpoint 15 – Allermuir Hill



Baseline view with site area



Proposed Visualisation

Figure 24: Viewpoint 16 – Arthur’s Seat